

URUGUAY IS READY

EUDR IMPLEMENTATION



OUR BRAND AND ITS ATTRIBUTES



**Reliability,
transparency,
and quality:**

both our country and
our livestock share
the same values



UruguayMeats



UruguayBeef




Green

- Sustainability
- Biodiversity
- Health

Quality


- Land
- Breeds
- Experience
- Technology



GREENQUALITY



OUR COUNTRY AND ITS PRODUCTIVE FRAMEWORK



About us



About us

| Index | In LATAM | (*if) in EU |
|---------------|-----------------|------------------|
| Democracy | 1 st | 6 th |
| Global Rights | 1 st | 7 th |
| Transparency | 1 st | 10 th |
| Rule of Law | 1 st | 16 th |




Uruguay is at par with the best UE countries.



OUR COUNTRY AND ITS PRODUCTIVE FRAMEWORK


EU – Uruguay: A long standing relationship



Pillar 1: Traceability

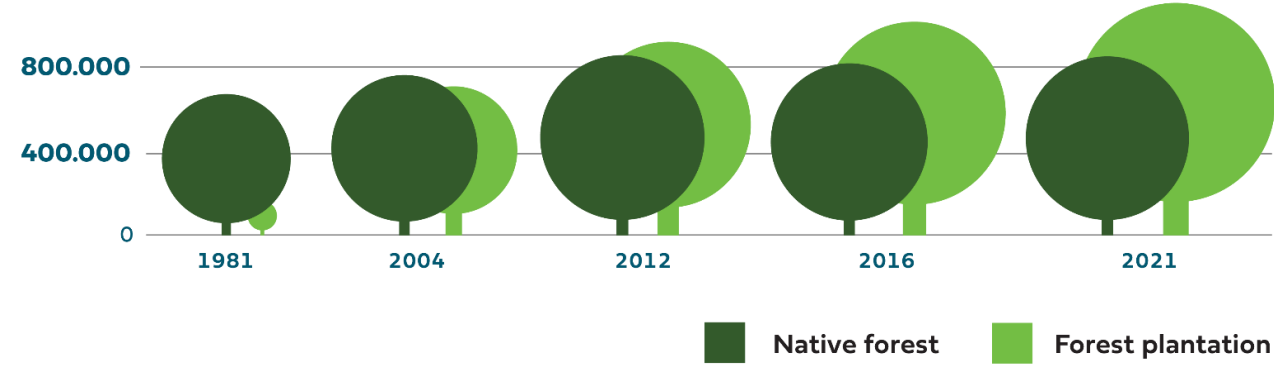
- **1852:** 1st Rural Census
- **1857:** 1st Rural Code
- **1942:** 2nd Rural Code
- **1973:** Group traceability
- **2006:** Individual traceability
- **2007:** Plant info system

150 years of guarantees



Pillar 2: Deforestation – free country

Forest Surface (hectares).



Externally validated by UNDP since 2015.

Native forest map



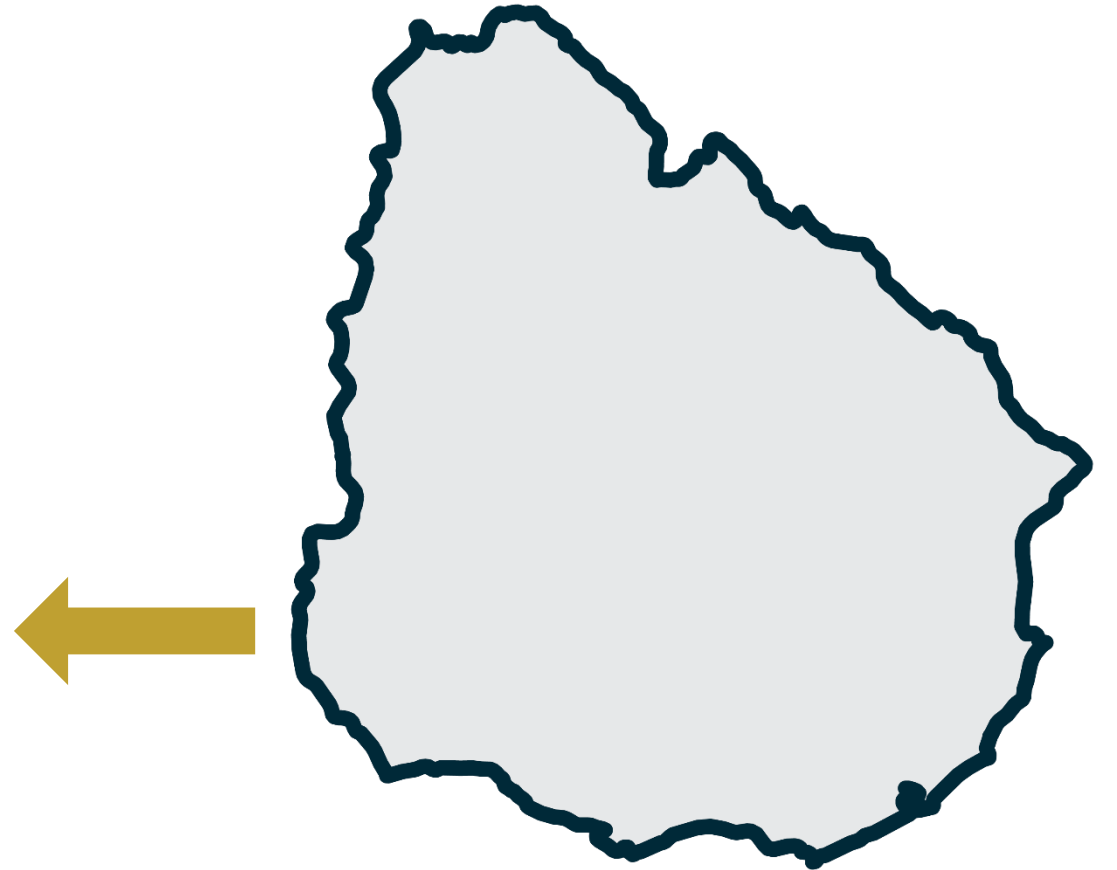
OUR SOLUTION
FOR THE EUDR
COMPLIANCE



Distinctive attributes

- Not only for commercial circuits
- Not only for a region

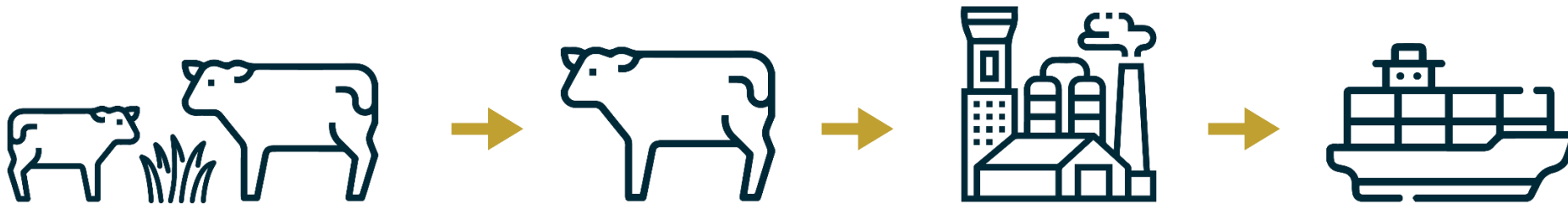
**A single solution for
the entire country**



Distinctive attributes

- All producers, all farmers, all slaughterhouses
- Provided by default

Value Chain



All the value chain is covered



Distinctive attributes

- Private responsibility
- Based on mandatory information systems
- With the institutional signature of the Ministry of Livestock and Agriculture



Ministerio
**de Ganadería,
Agricultura y Pesca**

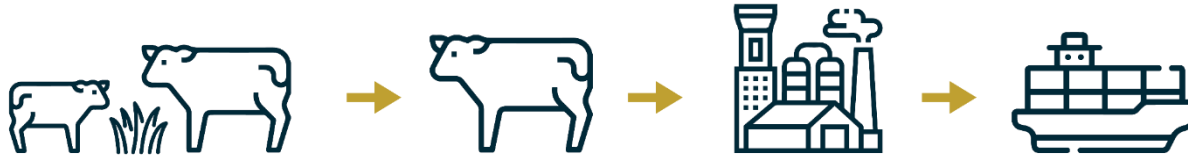
**A private solution with
public guarantees**



Distinctive attributes: Integrity and Reliability



One country
One solution



Comprehensive
by default



Private solution
public guarantees



Flow of information

LAND



Identification of
deforestation - free
farms




Flow of information

LAND



LIVESTOCK



Identification of deforestation - free farms

Cattle from those farms




Flow of information

LAND



Identification of deforestation - free farms

LIVESTOCK



Cattle from those farms

PLANTS



Beef from that cattle




Flow of information

LAND



Identification of deforestation - free farms

LIVESTOCK



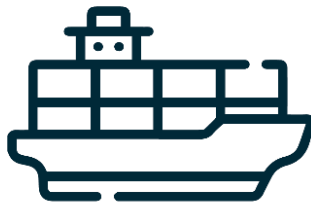
Cattle from those farms

PLANTS



Beef from that cattle

EXPORTATION



Validation shipment from EU




Flow of information

LAND



Identification of deforestation - free farms

LIVESTOCK



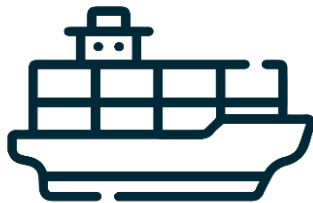
Cattle from those farms

PLANTS



Beef from that cattle

EXPORTATION



Validation shipment from EU

DOCUMENTATION



Statements issued



Statements

GeoJson file

```
{
  "type": "FeatureCollection",
  "features": [
    {
      "type": "Feature",
      "id": 2694,
      "geometry": {
        "type": "Polygon",
        "coordinates": [
          [
            [-57.122867, -33.70694],
            [-57.111299, -33.695584],
            [-57.096743, -33.695718],
            [-57.095349, -33.694369],
            [-57.093401, -33.692696],
            [-57.087394, -33.688108],
            [-57.094138, -33.687168],
            [-57.120228, -33.683229],
            [-57.135414, -33.6996],
            [-57.122867, -33.70694]]
          ]
        ],
        "properties": {
          "declarationId": "TEST 1",
          "producerId": "060430551",
          "producerCountry": "UY"
        }
      }
    },
    {
      "type": "Feature",
      "id": 2695,
      "geometry": {
        "type": "Polygon",
        "coordinates": [
          [
            [-56.814473, -33.836841],
            [-56.814331, -33.836634],
            [-56.814255, -33.83643],
            [-56.814123, -33.836313],
            [-56.814015, -33.836135],
            [-56.813862, -33.835976],
            [-56.813625, -33.835825],
            [-56.813498, -33.835818],
            [-56.813387, -33.835774],
            [-56.813242, -33.835844],
            [-56.813188, -33.835831],
            [-56.812858, -33.835571],
            [-56.812806, -33.83541],
            [-56.812702, -33.835322],
            [-56.812666, -33.835231],
            [-56.81246, -33.835148],
            [-56.812353, -33.834804],
            [-56.812337, -33.834537],
            [-56.812249, -33.834284],
            [-56.812274, -33.834158],
            [-56.812018, -33.834032],
            [-56.811985, -33.833679],
            [-56.812057, -33.83344],
            [-56.812242, -33.833274],
            [-56.81233, -33.833145],
            [-56.812395, -33.832848],
            [-56.812713, -33.832333],
            [-56.812816, -33.832102],
            [-56.813045, -33.831841],
            [-56.813368, -33.831674],
            [-56.813513, -33.831566],
            [-56.813849, -33.831064],
            [-56.814002, -33.830892],
            [-56.814178, -33.830496],
            [-56.814545, -33.830154],
            [-56.814792, -33.829849],
            [-56.814956, -33.829765],
            [-56.814979, -33.829565],
            [-56.814909, -33.82922],
            [-56.814808, -33.829019],
            [-56.814822, -33.828831],
            [-56.814708, -33.828655],
            [-56.814604, -33.828581],
            [-56.81443, -33.828547],
            [-56.814186, -33.828289],
            [-56.813914, -33.828156],
            [-56.813807, -33.827957],
            [-56.813126, -33.827645],
            [-56.812918, -33.82748],
            [-56.812731, -33.827469],
            [-56.812701, -33.827258],
            [-56.812534, -33.827121],
            [-56.81233, -33.827066],
            [-56.812171, -33.826968],
            [-56.811721, -33.827063],
            [-56.811437, -33.827364],
            [-56.811264, -33.827325],
            [-56.811186, -33.827338],
            [-56.810833, -33.82757],
            [-56.810709, -33.827772],
            [-56.810608, -33.827852],
            [-56.810502, -33.827873],
            [-56.81044, -33.827805],
            [-56.810361, -33.827797],
            [-56.810089, -33.827947],
            [-56.809845, -33.827991],
            [-56.809673, -33.828069],
            [-56.809545, -33.828044],
            [-56.809384, -33.827966],
            [-56.809039, -33.827977],
            [-56.808668, -33.827547],
            [-56.808493, -33.827415],
            [-56.808093, -33.827241],
            [-56.80796, ]
          ]
        ]
      }
    }
  ]
}
```

EUDR Compliance Statement



Número de Declaración / Declaration Number: 1002
Fecha / Date: 15/10/2024

DECLARACIÓN DE CUMPLIMIENTO LEGAL / LEGAL COMPLIANCE STATEMENT

El Ministerio de Ganadería, Agricultura y Pesca de la República Oriental del Uruguay declara que el siguiente producto / declares that the following product:

| | | |
|---|------------------------|---|
| Producto / Type | Carne | |
| Código del Sistema Armonizado / Harmonised System Code | 0202 | |
| Nombre Comercial / Trade Name | Carne bovina congelada | |
| Cantidad / Quantity | 25.477.00 | kilogramos de masa neta / kilograms of net mass |
| País de Producción / Country of Production | UY | |
| Nro. de referencia del certificado / Statement reference number | M0442/2023 | |

Ha sido producido de conformidad con la siguiente legislación pertinente de Uruguay / Has been produced in accordance with the follow relevant legislation of Uruguay:

a) derechos de uso del suelo / land use rights:


- Decreto Ley 15.238 de 23/12/1981 "DECLARACION DE INTERES NACIONAL USO Y CONSERVACION DE LOS SUELOS Y DE LAS AGUAS SUPERFICIALES DESTINADOS A FINES AGROPECUARIOS"
- Decreto 33308 de 16/08/2004 "REGULACION DE USOS Y CONSERVACION DE SUELOS Y AGUAS SUPERFICIALES"
- Decreto 405/008 de 21/08/2008 "REGULACION DE USOS Y CONSERVACION DE SUELOS Y AGUAS SUPERFICIALES"
- Ley 18.564 de 11/09/2009 "REGULACION DEL USO Y MANEJO DE LAS AGUAS Y EL SUELO. SANCIONES POR INCUMPLIMIENTO"

b) protección del medio ambiente / environmental protection:

- Ley 17.285 de 28/11/2000 "LEY DE PROTECCION DEL MEDIO AMBIENTE"
- Ley 17.234 de 22/02/2000 "DECLARACION DE INTERES GENERAL. SISTEMA NACIONAL DE AREAS NATURALES PROTEGIDAS"
- Ley N° 15986 APROBACION DEL CONVENIO DE VIENA PARA LA PROTECCION DE LA CAPA DE OZONO Y SUS ANEXOS
- Ley N° 16617 APROBACION DE ACUERDO INTERNACIONAL - MEDIO AMBIENTE
- Decreto N° 26499 AGROPECUARIO - MEDIO AMBIENTE
- La Declaración de Río sobre el Medio Ambiente y el Desarrollo de 1992 ONU
- CONVENCIÓN MARCO DE LAS NACIONES UNIDAS SOBRE EL CAMBIO CLIMÁTICO Naciones Unidas 1992
- Ley N° 17026 APROBACION DE ACUERDO INTERNACIONAL - LUCHA CONTRA LA DESERTIFICACION EN LOS PAISES AFECTADOS POR SEQUIA GRAVE O DESERTIFICACION EN PARTICULAR AFRICA
- Ley N° 17208 APROBACION DEL PROTOCOLO DE KYOTO. CONVENCIÓN MARCO DE LAS NACIONES UNIDAS SOBRE EL CAMBIO CLIMÁTICO
- Ley N° 19439 APROBACION DEL ACUERDO DE PARIS SOBRE CAMBIO CLIMÁTICO



OUR SOLUTION FOR THE EUDR COMPLIANCE



Click to video.

URUGUAY IS READY.



URUGUAY IS READY

EUDR IMPLEMENTATION

